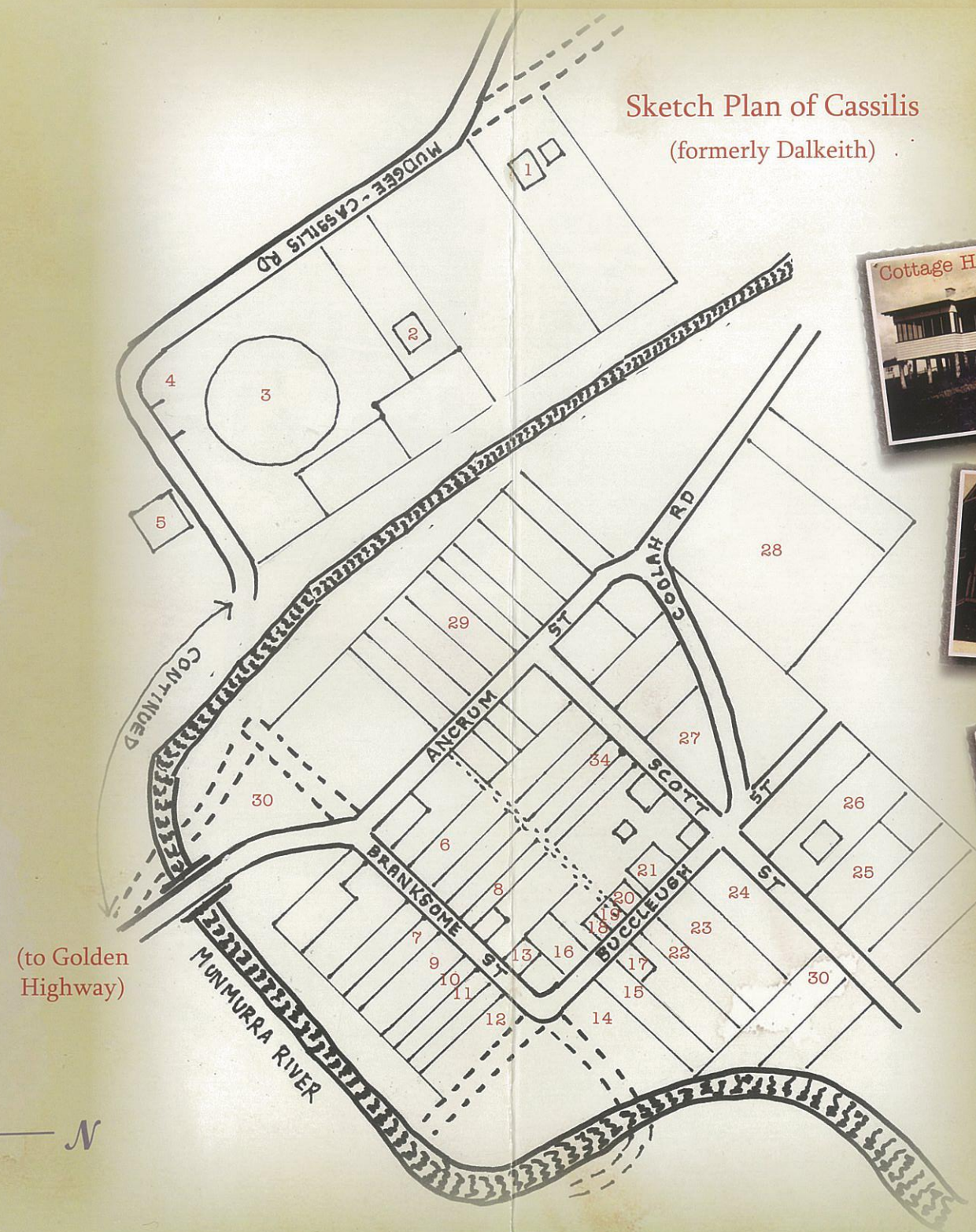


# Welcome to CASSILIS

Main Street Walk

## Sketch Plan of Cassilis (formerly Dalkeith)



(to Golden Highway)




16. Cassilis Hotel




15. Bank



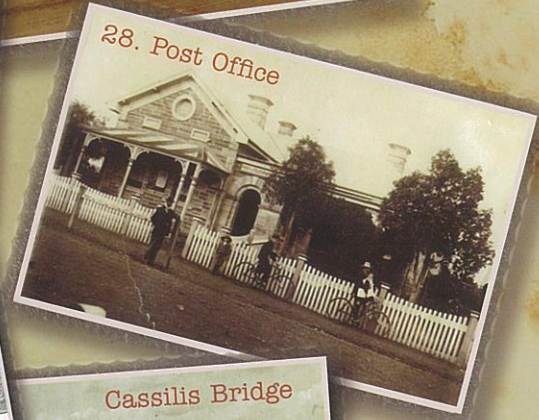
Cottage Hospital




Byfield Store



27. GUOOF



28. Post Office




17a

S. J. SCULLY & CO. COMMERCIAL STORE




9.



7. School & C. of E

The old School Church, Cassilis. Erected 1867.



Cassilis Bridge

Now a forgotten little historic village, Cassilis was once a thriving hub of activity. From its beginnings in the 1830s it has always served a pastoral community and its changing fortunes reflect this.

After the wool boom years of the 1950s and 1960s, rising costs of operating farms and declining agricultural returns resulted in a savage reduction in rural workers and thus in the local population. Government and business departed in their wake. School enrolments dropped from 120 to the current 14. However, the village continues to serve as a focal point for the district's community activities.

We hope these notes give you a sense of Cassilis past.

This brochure was produced by the Cassilis Museum Committee  
17 Buccleuch Street, Cassilis, NSW, 2329

Sincere thanks to the financial supporters & photo contributors to this project.

